

Proposed Court Plan

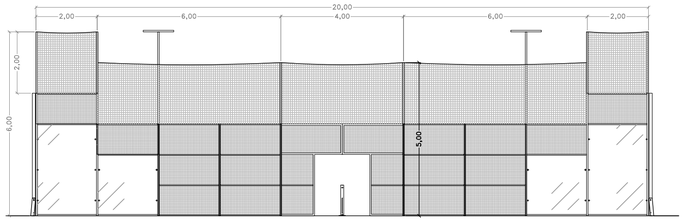

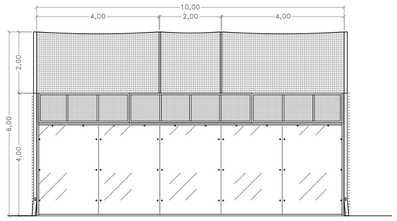

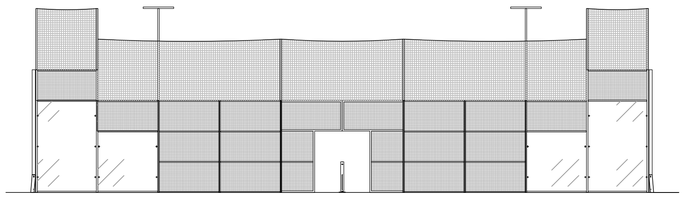

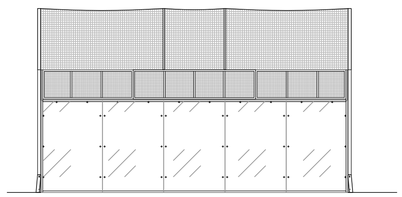

Court Elevations

© Crown copyright 2026 Ordnance Survey 100053143

Site Location Plan 1:1250 Scale

© Crown copyright 2026 Ordnancea Survey 100053143

Foster Architecture & Design.

PROJECT
Churchill and Blakedown Recreation Centre

DRAWING NAME
Proposed Padel Court

DRAWING REFERENCE
0404 - P - 021

SCALE
1:100 AT A1

DRAWN BY
JJF

DATE
08.10.2026

REVISION NOTES
A - Planning Amendments - 28.07.2026

N

RIBA

1:100
2m 0 2m 4m 6m 8m 10m

www.fosterarchitecture.co.uk

COPYRIGHT RESERVED. THIS DRAWING MAY NOT BE USED OR REPRODUCED WITHOUT WRITTEN CONSENT. COPYRIGHT DESIGNS AND PATENTS ACT 1988.